



East Anglia ONE North Offshore Windfarm

Copies of Newspaper Notices

Applicant: East Anglia ONE North Limited
Document Reference: 1.3
SPR Reference: EA1N-DWF-ENV-REP-IBR 000416 Rev 01
Pursuant to APFP Regulation: 5(2)(q)

Author: Royal HaskoningDHV
Date: October 2019
Revision: Version 1

Prepared by:	Checked by:	Approved by:

Revision Summary

Rev	Date	Prepared by	Checked by	Approved by
01	08/10/2019	Paolo Pizzolla	Ian Mackay	Helen Walker

Description of Revisions

Rev	Page	Section	Description
01	n/a	n/a	Final for Submission

Table of Contents

1 Copies of Newspaper Notices	1
1.1 Introduction	1
1.2 Section 48 Notice published in East Anglian Daily Times (28 th January 2019)	2
1.3 Section 48 Notice published in East Anglian Daily Times (4 th February 2019)	3
1.4 Section 48 Notice published in Lloyd's List (28 th January 2019)	4
1.5 Section 48 Notice published in The Times (28 th January 2019)	5
1.6 Section 48 Notice published in London Gazette (28 th January 2019)	6
1.7 Section 48 Notice published in Fishing News (31 st January 2019)	8

This page is intentionally blank

1 Copies of Newspaper Notices

1.1 Introduction

1. This document contains copies of Section 48 Notices which were published in National and Local press.
2. Section 48 Notices were published at the beginning of Phase 4 of the East Anglia ONE North Section 42 consultation. Further detail on these consultations is provided in the Consultation Report (document reference 5.1) which has been submitted a part of the DCO application.

1.2 Section 48 Notice published in East Anglian Daily Times (28th January 2019)

34
Monday 28 January 2019 | East Anglian Daily Times

SECTION 48, PLANNING ACT 2008
REGULATION 4, THE INFRASTRUCTURE PLANNING (APPLICATIONS: PRESCRIBED FORMS AND PROCEDURE) REGULATIONS 2009
NOTICE PUBLICISING A PROPOSED APPLICATION FOR A DEVELOPMENT CONSENT ORDER TO CONSTRUCT AND OPERATE EAST ANGLIA ONE NORTH OFFSHORE WINDFARM

Notice is hereby given that East Anglia ONE North Limited of 3rd Floor 1 Tudor Street, London, EC9Y 0AH ("the Applicant") intends to apply to the Secretary of State for a Development Consent Order ("DCO") under section 37 of the Planning Act 2008 for the construction and operation of the East Anglia ONE North Offshore Windfarm, an offshore wind generating station, located approximately 36km from Lowestoft and 42km from Southwold and covering an area of approximately 200km², together with associated development to connect the generating station to the national grid.

The proposed DCO would, amongst other things, authorise:

- Up to 67 offshore wind turbines and their foundations with a maximum hub height of 175m above lowest astronomical tide (LAT), maximum rotor diameter of 250m and maximum tip height of up to 300m above LAT;
- Up to four High Voltage Alternating Current (HVAC) offshore electrical platforms and their foundations to aggregate the power from the wind turbines and convert it into a suitable form for export to shore;
- Up to one offshore construction, operation and maintenance platform and its foundations;
- Subsea cables connecting the wind turbines, the meteorological mast and its foundations;
- Up to two offshore subsea export cables to bring electricity from the offshore electrical platforms to landfall located north of Therpeness in Suffolk;
- Works at landfall to connect the offshore export cables to the onshore cables including transition bays;
- Up to six underground cables and up to two fibre optic cables, of approximately 30m in length, with jointing pits, commencing at the landfall and running in a northern direction towards Sizewell Gap, turning to a south westerly direction towards the B1122 (south of Aldingham), turning to a westerly direction towards Grove Road, and turning north to the onshore substation;
- A new onshore substation in the vicinity of Grove Wood, Friston and a connection into the National Grid Infrastructure;
- National Grid infrastructure in the vicinity of Grove Wood, Friston to facilitate a connection into the main transmission network including a new National Grid substation and National Grid overhead line realignment works;
- Associated or ancillary works including improvements to highways, verges and private access roads, construction compounds, construction of a temporary haul road, landscaping and drainage works;
- If required, the permanent and/or temporary compulsory acquisition of land and/or rights and overriding of easements and other rights over or affecting land;
- If required, the temporary stopping up, alteration or diversion of streets;
- The application and/or disapplication of legislation including Inter alia legislation relating to compulsory purchase; and
- Such ancillary, incidental and consequential provisions, permits or consents as are necessary and/or convenient.

The proposed works are an environmental impact assessment ("EIA") development for the purposes of The Infrastructure Planning (Environmental Impact Assessment) Regulations 2017. This means that the proposed works constitute development for which an Environmental Impact Assessment is required and the proposed application for a DCO will be accompanied by an Environmental Statement. The Applicant has prepared Preliminary Environmental Information which contains documents, plans and maps showing the nature and location of the East Anglia ONE North Offshore Windfarm and which can be inspected free of charge from 11th February 2019 until 26th March 2019 at the locations and times set out below.

Venue	Opening Hours
Leiston Town Council Council Offices Main Street Leiston Suffolk IP16 4ER	Monday 0900 – 1230, 1400 – 1645
	Tuesday 0900 – 1230, 1400 – 1645
	Wednesday Closed
	Thursday 0900 – 1230
	Friday 0900 – 1230
	Saturday Closed
	Sunday Closed
Aldeburgh Library 32 Victoria Road Aldeburgh Suffolk IP15 5EG	Monday 0900 – 1300
	Tuesday 0900 – 1300
	Wednesday 0900 – 1300, 1500 – 1800
	Thursday 0900 – 1300
	Friday 0900 – 1300
	Saturday 1000 – 1230, 1300 – 1530
	Sunday 1000 – 1230, 1300 – 1530
Woodbridge Library New Street Woodbridge Suffolk IP12 1DT	Monday 1000 – 1600
	Tuesday 0930 – 1930
	Wednesday 0900 – 1730
	Thursday 0900 – 1730
	Friday 0900 – 1930
	Saturday 0900 – 1700
	Sunday 1000 – 1600
Suffolk County Council Enclaveur House 8 Russell Road Ipswich Suffolk IP1 2BX	Monday 0900 – 1700
	Tuesday 0900 – 1700
	Wednesday 0900 – 1700
	Thursday 0900 – 1700
	Friday 0900 – 1700
	Saturday Closed
	Sunday Closed
Orbis Energy Centre Orbis Energy Centre Wilke St Lowestoft Suffolk NR32 1XH	Monday 0930 – 1700
	Tuesday 0930 – 1700
	Wednesday 0930 – 1700
	Thursday 0930 – 1700
	Friday 0930 – 1700
	Saturday Closed
	Sunday Closed

A reasonable copying charge may be made for the reproduction of information. Further details in relation to the Project and a copy of the Preliminary Environmental Information and other documents referred to above can also be found on the Applicant's website: www.scottishpowerrenewables.com/pages/east_anglia_one_north.aspx.


Public Information Days will also be held by the Applicant on the following dates and locations:

Date	Town/Village	Address	Time
16/02/2019	Friston	Friston Village Hall, Church Road, Friston, Saxmundham, IP17 3PU	1000 – 1600
18/02/2019	Aldeburgh	Aldeburgh Church Hall, Victoria Road, Aldeburgh, IP15 5EA	1400 – 1900
20/02/2019	Leiston	Sizewell Sports and Social Club, King George's Avenue, Leiston, IP16 4JX	1400 – 1900
21/02/2019	Orford	Town Hall, Market Hill, Orford, Woodbridge, IP12 2NZ	1400 – 1900
22/02/2019	Knedtshall	Knedtshall Village Hall, School Road, Knedtshall, IP17 1UD	1400 – 1900
23/02/2019	Therpeness	Therpeness Country Club, The Benthams, IP16 4NU	1000 – 1600
25/02/2019	Southwold	Stella Peskett Hall, Nights Road, Southwold, IP18 6BE	1400 – 1900
27/02/2019	Friston	Friston Village Hall, Church Road, Friston, Saxmundham, IP17 3PU	1400 – 1900
28/02/2019	Therpeness	Therpeness Country Club, The Benthams, IP16 4NU	1400 – 1900
01/03/2019	Aldeburgh	Aldeburgh Church Hall, Victoria Road, Aldeburgh, IP15 5EA	1400 – 1900
02/03/2019	Knedtshall	Knedtshall Village Hall, School Road, Knedtshall, IP17 1UD	1000 – 1600
04/03/2019	Southwold	Stella Peskett Hall, Nights Road, Southwold, IP18 6BE	1400 – 1900
09/03/2019	Leiston	Sizewell Sports and Social Club, King George's Avenue, Leiston, IP16 4JX	1000 – 1600

Any response or representation to the publication of this notice must be made in writing to: Scottish Power Renewables East Anglia ONE North, RTLYRHLGH-CXSE FREEPOST, 25 Priestgate, Peterborough, PE1 1JL, or via email at: eastang@scottishpower.com

Responses must (i) be received by the Applicant on or before 26th March 2019 (ii) be made in writing, (iii) state the grounds of the response or representation and (iv) indicate who is making the response or representation, and (v) give an address to which correspondence relating to the response or representations may be sent.

Consultation responses may be made publicly available; however, the Applicant will not share individuals' data (although the Applicant may indicate the general area of an individual's location for context).



1.3 Section 48 Notice published in East Anglian Daily Times (4th February 2019)

34 PUBLIC NOTICES Thursday, 4 February 2019 | East Anglian Daily Times

SECTION 48, PLANNING ACT 2008

REGULATION 4, THE INFRASTRUCTURE PLANNING (APPLICATIONS: PRESCRIBED FORMS AND PROCEDURE) REGULATIONS 2009

NOTICE PUBLICISING A PROPOSED APPLICATION FOR A DEVELOPMENT CONSENT ORDER TO CONSTRUCT AND OPERATE EAST ANGLIA ONE NORTH OFFSHORE WINDFARM

Notice is hereby given that East Anglia ONE North Limited of 3rd Floor 1 Tudor Street, London, EC2Y 0AH ("the Applicant") intends to apply to the Secretary of State for a Development Consent Order ("DCO") under section 17 of the Planning Act 2008 for the construction and operation of the East Anglia ONE North Offshore Windfarm, an offshore wind generating station, located approximately 36km from Lowestoft and 42km from Southwold and covering an area of approximately 208km², together with associated development to connect the generating station to the national grid.

The proposed DCO would, amongst other things, authorise:

- Up to 67 offshore wind turbines and their foundations with a maximum hub height of 175m above lowest astronomical tide (LAT), maximum rotor diameter of 250m and maximum tip height of up to 300m above LAT;
- Up to four High Voltage Alternating Current (HVAC) offshore electrical platforms and their foundations to aggregate the power from the wind turbines and convert it into a suitable form for export to shore;
- Up to one offshore construction, operation and maintenance platform and its foundations;
- Up to one offshore meteorological mast and its foundations;
- Subsea cables connecting the wind turbines, the meteorological mast and offshore platforms;
- Up to two offshore subsea export cables to bring electricity from the offshore electrical platforms to landfall located north of Thorpeness in Suffolk;
- Works at landfall to connect the offshore export cables to the onshore cables including transition bays;
- Up to six underground cables and up to two fibre optic cables, of approximately 9km in length, with jointing pits, commencing at the landfall and running in a northern direction towards Sizewell Gap, turning to a south westerly direction towards the B1122 (south of Aldingham), turning to a westerly direction towards Grove Road, and turning north to the onshore substation;
- A new onshore substation in the vicinity of Grove Wood, Friston and a connection into the National Grid infrastructure;
- National Grid Infrastructure in the vicinity of Grove Wood, Friston to facilitate a connection into the main transmission network including a new National Grid substation and National Grid overhead line realignment works;
- Associated or ancillary works including improvements to highways, verges and private access roads, construction compounds, construction of a temporary haul road, landscaping and drainage works;
- If required, the permanent and/or temporary compulsory acquisition of land and/or rights and overlying of easements and other rights over or affecting land;
- If required, the temporary stopping up, alteration or diversion of streets;
- The application and/or discontinuation of legislation including inter alia legislation relating to compulsory purchase; and
- Such ancillary, incidental and consequential provisions, permits or consents as are necessary and/or convenient.

The proposed works are an environmental impact assessment ("EIA") development for the purposes of The Infrastructure Planning (Environmental Impact Assessment) Regulations 2017. This means that the proposed works constitute development for which an Environmental Impact Assessment is required and the proposed application for a DCO will be accompanied by an Environmental Statement. The Applicant has prepared Preliminary Environmental Information which contains documents, plans and maps showing the nature and location of the East Anglia ONE North Offshore Windfarm and which can be inspected free of charge from 11th February 2019 until 26th March 2019 at the locations and times set out below.

A reasonable copying charge may be made for the reproduction of information. Further details in relation to the Project and a copy of the Preliminary Environmental Information and other documents referred to above can also be found on the Applicant's website www.scottishpowerrenewables.com/pages/east_anglia_one_north.aspx.

Public Information Days will also be held by the Applicant on the following dates and locations:


Date	Town/Village	Address	Time
16/02/2019	Friston	Friston Village Hall, Church Road, Friston, Saxmundham, IP17 1PU	1000 – 1600
18/02/2019	Aldborough	Aldborough Church Hall, Victoria Road, Aldborough, IP15 5EA	1400 – 1900
20/02/2019	Leiston	Sizewell Sports and Social Club, King George's Avenue, Leiston, IP16 4JK	1400 – 1900
21/02/2019	Orford	Town Hall, Market Hill, Orford, Woodbridge, IP12 2NZ	1400 – 1900
22/02/2019	Knodishall	Knodishall Village Hall, School Road, Knodishall, IP17 1UD	1400 – 1900
23/02/2019	Thorpeness	Thorpeness Country Club, The Benthills, IP16 4NU	1000 – 1600
25/02/2019	Southwold	Stella Penkett Hall, Mights Road, Southwold, IP18 6BE	1400 – 1900
27/02/2019	Friston	Friston Village Hall, Church Road, Friston, Saxmundham, IP17 1PU	1400 – 1900
28/02/2019	Thorpeness	Thorpeness Country Club, The Benthills, IP16 4NU	1400 – 1900
01/03/2019	Aldborough	Aldborough Church Hall, Victoria Road, Aldborough, IP15 5EA	1400 – 1900
02/03/2019	Knodishall	Knodishall Village Hall, School Road, Knodishall, IP17 1UD	1000 – 1600
04/03/2019	Southwold	Stella Penkett Hall, Mights Road, Southwold, IP18 6BE	1400 – 1900
05/03/2019	Leiston	Sizewell Sports and Social Club, King George's Avenue, Leiston, IP16 4JK	1000 – 1600

Venue	Opening Hours
Leiston Town Council Council Offices Main Street Leiston Suffolk IP16 4ER	Monday 0900 – 1230, 1400 – 1645 Tuesday 0900 – 1230, 1400 – 1645 Wednesday Closed Thursday 0900 – 1230 Friday 0900 – 1230 Saturday Closed Sunday Closed
Aldborough Library 32 Victoria Road Aldborough Suffolk IP15 5EG	Monday 0900 – 1300 Tuesday 0900 – 1300 Wednesday 0900 – 1300, 1500 – 1800 Thursday 0900 – 1300 Friday 0900 – 1300 Saturday 1000 – 1230, 1300 – 1530 Sunday 1000 – 1230, 1300 – 1530
Woodbridge Library New Street Woodbridge Suffolk IP12 1DT	Monday 1000 – 1600 Tuesday 0930 – 1930 Wednesday 0900 – 1730 Thursday 0900 – 1730 Friday 0900 – 1930 Saturday 0900 – 1700 Sunday 1000 – 1600
Suffolk County Council Endeavour House B Russell Road Ipswich Suffolk IP1 2BX	Monday 0900 – 1700 Tuesday 0900 – 1700 Wednesday 0900 – 1700 Thursday 0900 – 1700 Friday 0900 – 1700 Saturday Closed Sunday Closed
Orbis Energy Centre Orbis Energy Centre Wilde St Lowestoft NR32 1XH	Monday 0830 – 1700 Tuesday 0830 – 1700 Wednesday 0830 – 1700 Thursday 0830 – 1700 Friday 0830 – 1700 Saturday Closed Sunday Closed

Any response or representation to the publication of this notice must be made in writing to: **ScottishPower Renewables East Anglia ONE North, RTLY-RLGH-GKSE FREEPOST, 25 Priestgate, Peterborough, PE1 1JL** or via email at: eastangliaonenorth@scottishpower.com

Responses must be received by the Applicant on or before **26th March 2019** (i) be made in writing, (ii) state the grounds of the response or representation and (iii) indicate who is making the response or representation, and (iv) give an address to which correspondence relating to the response or representations may be sent.

Consultation responses may be made publicly available; however, the Applicant will not share individuals' data (although the Applicant may indicate the general area of an individual's location for context).



1.4 Section 48 Notice published in Lloyd's List (28th January 2019)

SECTION 48, PLANNING ACT 2008

REGULATION 4, THE INFRASTRUCTURE PLANNING (APPLICATIONS: PRESCRIBED FORMS AND PROCEDURE) REGULATIONS 2009

NOTICE PUBLICISING A PROPOSED APPLICATION FOR A DEVELOPMENT CONSENT ORDER TO CONSTRUCT AND OPERATE EAST ANGLIA ONE NORTH OFFSHORE WINDFARM

Notice is hereby given that East Anglia ONE North Limited of 3rd floor 1 Tudor Street, London, EC4Y 0AH ("the Applicant") intends to apply to the secretary of state for a development consent order ("DCO") under section 37 of the Planning Act 2008 for the construction and operation of the East Anglia ONE North offshore windfarm, an offshore wind generating station, located approximately 36km from Lowestoft and 42km from Southwold and covering an area of approximately 208km², together with associated development to connect the generating station to the national grid.

The proposed DCO would, amongst other things, authorise:

- up to 67 offshore wind turbines and their foundations with a maximum hub height of 175m above lowest astronomical tide (LAT), maximum rotor diameter of 250m and maximum tip height of up to 300m above LAT;
- up to four high voltage alternating current (HVAC) offshore electrical platforms and their foundations to aggregate the power from the wind turbines and convert it into a suitable form for export to shore;
- up to one offshore construction, operation and maintenance platform and its foundations;
- up to one offshore meteorological mast and its foundations;
- subsea cables connecting the wind turbines, the meteorological mast and offshore platforms;
- up to two offshore subsea export cables to bring electricity from the offshore electrical platforms to landfall located north of Thorpeness in Suffolk;
- works at landfall to connect the offshore export cables to the onshore cables including transition bays;
- up to six underground cables and up to two fibre optic cables, of approximately six km in length, with jointing pits, commencing at the landfall and running in a northern direction towards Szevel Cap, turning to a south westerly direction towards the B1122 (south of Aldborough), turning to a westerly direction towards Grove Road, and turning north to the onshore substation;
- a new onshore substation in the vicinity of Grove Wood, Friston and a connection into the national grid infrastructure;
- national grid infrastructure in the vicinity of Grove Wood, Friston to facilitate a connection into the main transmission network including a new national grid substation and national grid overhead line realignment works;
- associated or ancillary works including improvements to highways, verges and private access roads, construction compounds, construction of a temporary haul road, landscaping and drainage works;
- if required, the permanent and/or temporary compulsory acquisition of land and/or rights and overriding of easements and other rights over or affecting land;
- if required, the temporary stopping up, alteration or diversion of streets;
- the application and/or disapplication of legislation including inter alia legislation relating to compulsory purchase; and
- such ancillary, incidental and consequential provisions, permits or consents as are necessary and/or convenient.

The proposed works are an environmental impact assessment ("EIA") development for the purposes of the infrastructure planning (environmental impact assessment) regulations 2017. This means that the proposed works constitute development for which an environmental impact assessment is required and the proposed application for a DCO will be accompanied by an environmental statement. The Applicant has prepared preliminary environmental information which contains documents, plans and maps showing the nature and location of the East Anglia ONE North offshore windfarm and which can be inspected free of charge from 11th February 2019 until 26th March 2019 at the locations and times set out below.

Venue	Opening hours
Leiston Town Council Council Offices Main Street Leiston Suffolk IP16 4ER	Monday 09:00 – 12:30, 14:00 – 16:45 Tuesday 09:00 – 12:30, 14:00 – 16:45 Wednesday closed Thursday 09:00 – 12:30 Friday 09:00 – 12:30 Saturday closed Sunday closed
Aldborough Library 32 Victoria Road Aldborough Suffolk IP15 5EG	Monday 09:00 – 13:00 Tuesday 09:00 – 13:00 Wednesday 09:00 – 13:00, 15:00 – 18:00 Thursday 09:00 – 13:00 Friday 09:00 – 13:00 Saturday 10:00 – 12:30, 13:00 – 15:30 Sunday 10:00 – 12:30, 13:00 – 15:30
Woodbridge Library New Street Woodbridge Suffolk IP12 1DT	Monday 10:00 – 16:00 Tuesday 09:30 – 19:30 Wednesday 09:00 – 17:30 Thursday 09:00 – 17:30 Friday 09:00 – 19:30 Saturday 09:00 – 17:00 Sunday 10:00 – 16:00
Suffolk County Council Endavour House 8 Russell Road Gwich Suffolk IP1 2BX	Monday 09:00 – 17:00 Tuesday 09:00 – 17:00 Wednesday 09:00 – 17:00 Thursday 09:00 – 17:00 Friday 09:00 – 17:00 Saturday closed Sunday closed
Orbis Energy Centre Orbis Energy Centre Wildest Lowestoft NR32 1XH	Monday 08:30 – 17:00 Tuesday 08:30 – 17:00 Wednesday 08:30 – 17:00 Thursday 08:30 – 17:00 Friday 08:30 – 17:00 Saturday closed Sunday closed

A reasonable copying charge may be made for the reproduction of information. Further details in relation to the project and a copy of the preliminary environmental information and other documents referred to above can also be found on the Applicant's website www.scottishpowerrenewables.com/pages/east_anglia_one_north.aspx.


Public information days will also be held by the Applicant on the following dates and locations:

Date	Town/Village	Address	Time
16/02/2019	Friston	Friston Village Hall, Church Road, Friston, Saxmundham, IP17 1PU	10:00 – 16:00
18/02/2019	Aldborough	Aldborough Church Hall, Victoria Road, Aldborough, IP15 5BA	14:00 – 19:00
20/02/2019	Leiston	Szevel Sports and Social Club, King Georges Avenue, Leiston, IP16 4PJ	14:00 – 19:00
21/02/2019	Orford	Town Hall, Market Hill, Orford, Woodbridge, IP12 2NZ	14:00 – 19:00
22/02/2019	Knodshall	Knodshall Village Hall, School Road, Knodshall, IP17 1UD	14:00 – 19:00
23/02/2019	Thorpeness	Thorpeness Country Club, The Benthalls, IP16 4NU	10:00 – 16:00
25/02/2019	Southwold	Stella Reskett Hall, Nights Road, Southwold, IP18 6BE	14:00 – 19:00
27/02/2019	Friston	Friston Village Hall, Church Road, Friston, Saxmundham, IP17 1PU	14:00 – 19:00
28/02/2019	Thorpeness	Thorpeness Country Club, The Benthalls, IP16 4NU	14:00 – 19:00
01/03/2019	Aldborough	Aldborough Church Hall, Victoria Road, Aldborough, IP15 5BA	14:00 – 19:00
02/03/2019	Knodshall	Knodshall Village Hall, School Road, Knodshall, IP17 1UD	10:00 – 16:00
04/03/2019	Southwold	Stella Reskett Hall, Nights Road, Southwold, IP18 6BE	14:00 – 19:00
09/03/2019	Leiston	Szevel Sports and Social Club, King Georges Avenue, Leiston, IP16 4PJ	10:00 – 16:00

Any response or representation to the publication of this notice must be made in writing to: scottishpowerrenewables@eastangliaone.com, East Anglia ONE North, 81LY-8LGH-GXSE FREEPOST, 25 Pinegate, Peterborough, PE1 1JL or via email at: eastangliaonenorth@scottishpower.com.

Responses must (i) be received by the Applicant on or before 26th March 2019 (ii) be made in writing, (iii) state the grounds of the response or representation and (iv) indicate who is making the response or representation, and (v) give an address to which correspondence relating to the response or representations may be sent.

Consultation responses may be made publicly available; however, the Applicant will not share individuals' data although the Applicant may indicate the general area of an individual's location for context.



SCOTTISHPOWER
RENEWABLES

Lloyd's List | Daily Briefing Monday 28th January Page 11

1.5 Section 48 Notice published in The Times (28th January 2019)

50 Register Monday January 28 2019 | THE TIMES

Legal Notices

SECTION 48, PLANNING ACT 2008
REGULATION 4, THE INFRASTRUCTURE PLANNING (APPLICATIONS: PRESCRIBED FORMS AND PROCEDURE) REGULATIONS 2009
NOTICE PUBLICISING A PROPOSED APPLICATION FOR A DEVELOPMENT CONSENT ORDER TO CONSTRUCT AND OPERATE EAST ANGLIA ONE NORTH OFFSHORE WINDFARM

Notice is hereby given that East Anglia ONE North Limited of 3rd Floor 1 Tudor Street, London, EC9Y 5NH (the Applicant) intends to apply to the Secretary of State for a Development Consent Order (DCO) under section 57 of the Planning Act 2008 for the construction and operation of the East Anglia ONE North Offshore Windfarm, an offshore wind generating station, located approximately 36km from Lowestoft and 42km from Southwold and covering an area of approximately 208km², together with associated development to connect the generating station to the national grid.

The proposed DCO would, amongst other things, authorise:

- Up to 57 offshore wind turbines and their foundations with a maximum hub height of 175m above lowest astronomical tide (LAT), maximum rotor diameter of 250m and maximum tip height of up to 300m above LAT;
- Up to four High Voltage Alternating Current (HVAC) offshore electrical platforms and their foundations to aggregate the power from the wind turbines and convert it into a suitable form for export to shore;
- Up to one offshore construction, operation and maintenance platform and its foundations;
- Up to one offshore meteorological mast and its foundations;
- Subsea cables connecting the wind turbines, the meteorological mast and offshore platforms;
- Up to two offshore subsea export cables to bring electricity from the offshore electrical platforms to landfall located north of Thorpe Ness in Suffolk;
- Works at landfall to connect the offshore export cables to the onshore cables including transition bays;
- Up to six underground cables and up to two fibre optic cables, of approximately 1km in length, with jointing pits, commencing at the landfall and running in a northern direction towards Smeeth Gap, turning to a south westerly direction towards the B1122 south of Aldringham, turning to a westerly direction towards Grove Road, and turning north to the onshore substation;
- A new onshore substation in the vicinity of Grove Wood, Friston and a connection into the National Grid infrastructure;
- National Grid infrastructure in the vicinity of Grove Wood, Friston to facilitate a connection into the main transmission network including a new National Grid substation and National Grid overhead line realignment works;
- Associated or ancillary works including improvements to highways, verges and private access roads, construction compounds, construction of a temporary haul road, landscaping and drainage works;
- If required, the permanent and/or temporary compulsory acquisition of land and/or rights and overriding of easements and other rights over or affecting land;
- If required, the temporary stopping up, alteration or diversion of streets;
- The application and/or discharge of legislation including inter alia legislation relating to compulsory purchase; and
- Such ancillary, incidental and consequential provisions, permits or consents as are necessary and/or convenient.

The proposed works are an environmental impact assessment (EIA) development for the purposes of The Infrastructure Planning (Environmental Impact Assessment) Regulations 2017. This means that the proposed works constitute development for which an Environmental Impact Assessment is required and the proposed application for a DCO will be accompanied by an Environmental Statement. The Applicant has prepared Preliminary Environmental Information which contains documents, plans and maps showing the nature and location of the East Anglia ONE North Offshore Windfarm and which can be inspected free of charge from 11th February 2019 until 26th March 2019 at the locations and times set out below.

A reasonable copying charge may be made for the reproduction of information. Further details in relation to the Project and a copy of the Preliminary Environmental Information and other documents referred to above can also be found on the Applicant's website www.scottishpowerrenewables.com/pages/east_anglia_one_north.aspx.


Public Information Days will also be held by the Applicant on the following dates and locations:

Date	Town/Village	Address	Time
16/02/2019	Friston	Friston Village Hall, Church Road, Friston, Seemundham, IP17 1PJ	1000 - 1600
16/02/2019	Aldborough	Aldborough Church Hall, Victoria Road, Aldborough, IP15 5EA	1400 - 1900
20/02/2019	Leiston	Sizewell Sports and Social Club, King George's Avenue, Leiston, IP16 4JX	1400 - 1900
21/02/2019	Orford	Town Hall, Market Hill, Orford, Woodbridge, IP12 2NZ	1400 - 1900
22/02/2019	Knodshill	Knodshill Village Hall, School Road, Knodshill, IP17 1UD	1400 - 1900
23/02/2019	Thorpe Ness	Thorpe Ness Country Club, The Benhalls, IP16 4NJ	1000 - 1600
25/02/2019	Southwold	Stella Peckett Hall, Mighes Road, Southwold, IP18 6BE	1400 - 1900
27/02/2019	Friston	Friston Village Hall, Church Road, Friston, Seemundham, IP17 1PJ	1400 - 1900
28/02/2019	Thorpe Ness	Thorpe Ness Country Club, The Benhalls, IP16 4NJ	1400 - 1900
01/03/2019	Aldborough	Aldborough Church Hall, Victoria Road, Aldborough, IP15 5EA	1400 - 1900
03/03/2019	Knodshill	Knodshill Village Hall, School Road, Knodshill, IP17 1UD	1000 - 1600
04/03/2019	Southwold	Stella Peckett Hall, Mighes Road, Southwold, IP18 6BE	1400 - 1900
09/03/2019	Leiston	Sizewell Sports and Social Club, King George's Avenue, Leiston, IP16 4JX	1000 - 1600

Venue	Opening hours
Leiston Town Council Council Offices Main Street Leiston Suffolk IP16 4ER	Monday 0900 - 1230, 1400 - 1645 Tuesday 0900 - 1230, 1400 - 1645 Wednesday Closed Thursday 0900 - 1230 Friday 0900 - 1230 Saturday Closed Sunday Closed
Aldborough Library 32 Victoria Road Aldborough Suffolk IP15 5EG	Monday 0900 - 1300 Tuesday 0900 - 1300 Wednesday 0900 - 1300, 1500 - 1800 Thursday 0900 - 1300 Friday 0900 - 1300 Saturday 1000 - 1230, 1300 - 1530 Sunday 1000 - 1230, 1300 - 1530
Woodbridge Library New Street Woodbridge Suffolk IP12 1DF	Monday 1000 - 1600 Tuesday 0930 - 1930 Wednesday 0900 - 1730 Thursday 0900 - 1730 Friday 0900 - 1930 Saturday 0900 - 1700 Sunday 1000 - 1600
Suffolk County Council Enkvaour House 8 Russell Road Ipswich Suffolk IP1 2BX	Monday 0900 - 1700 Tuesday 0900 - 1700 Wednesday 0900 - 1700 Thursday 0900 - 1700 Friday 0900 - 1700 Saturday Closed Sunday Closed
Orbitz Energy Centre Orbitz Energy Centre Wilde St Lowestoft NR32 1XH	Monday 0830 - 1700 Tuesday 0830 - 1700 Wednesday 0830 - 1700 Thursday 0830 - 1700 Friday 0830 - 1700 Saturday Closed Sunday Closed

Any response or representation to the publication of this notice must be made in writing to:
ScottishPower Renewables East Anglia ONE North, RTU-ELGH CASE FREEPOST, 25 Priestgate, Peterborough, PE1 1JL
or via email at: eastangliaonenorth@scottishpower.com

Responses must be received by the Applicant on or before **26th March 2019** and must be made in writing, and state the grounds of the response or representation and list the person who is making the response or representation, and give an address to which correspondence relating to the response or representations may be sent. Consultation responses may be made publicly available; however, the Applicant will not share individuals' data although the Applicant may indicate the general area of an individual's location for contact.



1.6 Section 48 Notice published in London Gazette (28th January 2019)

		STATE	
<p>EAST ANGLIA ONE NORTH LIMITED SECTION 48, PLANNING ACT 2008 REGULATION 4, THE INFRASTRUCTURE PLANNING (APPLICATIONS: PRESCRIBED FORMS AND PROCEDURE) REGULATIONS 2009 NOTICE PUBLICISING A PROPOSED APPLICATION FOR A DEVELOPMENT CONSENT ORDER TO CONSTRUCT AND OPERATE EAST ANGLIA ONE NORTH OFFSHORE WINDFARM</p> <p>Notice is hereby given that East Anglia ONE North Limited of 3rd Floor 1 Tudor Street, London, EC4Y 0AH ("the Applicant") intends to apply to the Secretary of State for a Development Consent Order ("DCO") under section 37 of the Planning Act 2008 for the construction and operation of the East Anglia ONE North Offshore Windfarm, an offshore wind generating station, located approximately 38km from Lowestoft and 42km from Southwold and covering an area of approximately 208km², together with associated development to connect the generating station to the national grid.</p> <p>The proposed DCO would, amongst other things, authorise:</p> <ul style="list-style-type: none"> • Up to 67 offshore wind turbines and their foundations with a maximum hub height of 175m above lowest astronomical tide (LAT), maximum rotor diameter of 250m and maximum tip height of up to 300m above LAT; • Up to four High Voltage Alternating Current (HVAC) offshore electrical platforms and their foundations to aggregate the power from the wind turbines and convert it into a suitable form for export to shore; • Up to one offshore construction, operation and maintenance platform and its foundations; • Up to one offshore meteorological mast and its foundations; • Subsea cables connecting the wind turbines, the meteorological mast and offshore platforms; • Up to two offshore subsea export cables to bring electricity from the offshore electrical platforms to landfall located north of Thorpeness in Suffolk; • Works at landfall to connect the offshore export cables to the onshore cables including transition bays; • Up to six underground cables and up to two fibre optic cables, of approximately 9km in length, with jointing pits, commencing at the landfall and running in a northern direction towards Sizewell Gap, turning to a south westerly direction towards the B1122 (south of Aldringham), turning to a westerly direction towards Grove Road, and turning north to the onshore substation; • A new onshore substation in the vicinity of Grove Wood, Friston and a connection into the National Grid infrastructure; • National Grid infrastructure in the vicinity of Grove Wood, Friston to facilitate a connection into the main transmission network including a new National Grid substation and National Grid overhead line realignment works; • Associated or ancillary works including improvements to highways, verges and private access roads, construction compounds, construction of a temporary haul road, landscaping and drainage works; • If required, the permanent and/or temporary compulsory acquisition of land and/or rights and overriding of easements and other rights over or affecting land; • If required, the temporary stopping up, alteration or diversion of streets; • The application and/or disapplication of legislation including inter alia legislation relating to compulsory purchase; and • Such ancillary, incidental and consequential provisions, permits or consents as are necessary and/or convenient. <p>The proposed works are an environmental impact assessment ("EIA") development for the purposes of The Infrastructure Planning (Environmental Impact Assessment) Regulations 2017. This means that the proposed works constitute development for which an Environmental Impact Assessment is required and the proposed application for a DCO will be accompanied by an Environmental Statement. The Applicant has prepared Preliminary Environmental Information which contains documents, plans and maps showing the nature and location of the East Anglia ONE North Offshore Windfarm and which can be inspected free of charge from 11th February 2019 until 26th March 2019 at the locations and times set out below:</p>			
<p>Venue Leiston Town Council</p>	<p>Opening hours Monday 0900 – 1230, 1400 – 1645</p>	<p>Council Offices Tuesday 0900 – 1230, 1400 – 1645</p> <p>Main Street Leiston Suffolk IP16 4ER Wednesday Closed Thursday 0900 – 1230 Friday 0900 – 1230 Saturday Closed Sunday Closed</p> <p>Aldeburgh Library 32 Victoria Road Aldeburgh Tuesday 0900 – 1300 Wednesday 0900 – 1300, 1500 – 1800</p> <p>Suffolk IP15 5EG Thursday 0900 – 1300 Friday 0900 – 1300 Saturday 1000 – 1230, 1300 – 1530 Sunday 1000 – 1230, 1300 – 1530</p> <p>Woodbridge Library New Street Woodbridge Suffolk IP12 1DT Monday 1000 – 1600 Tuesday 0930 – 1930 Wednesday 0900 – 1730 Thursday 0900 – 1730 Friday 0900 – 1930 Saturday 0900 – 1700 Sunday 1000 – 1600</p> <p>Suffolk County Council Endeavour House 8 Russell Road Ipswich Suffolk IP1 2BX Monday 0900 – 1700 Tuesday 0900 – 1700 Wednesday 0900 – 1700 Thursday 0900 – 1700 Friday 0900 – 1700 Saturday Closed Sunday Closed</p> <p>Orbis Energy Centre Wilde Street Lowestoft NR32 1XH Monday 0830 – 1700 Tuesday 0830 – 1700 Wednesday 0830 – 1700 Thursday 0830 – 1700 Friday 0830 – 1700 Saturday Closed Sunday Closed</p>	
<p>A reasonable copying charge may be made for the reproduction of information. Further details in relation to the Project and a copy of the Preliminary Environmental Information and other documents referred to above can also be found on the Applicant's website www.scottishpowerrenewables.com/pages/east_anglia_one_north.aspx.</p> <p>Public Information Days will also be held by the Applicant on the following dates and locations:</p>			
Date	Town/Village	Address	Time
16/02/2019	Friston	Friston Village Hall, Church Road, Friston, Saxmundham, IP17 1PU	1000 – 1600
18/02/2019	Aldeburgh	Aldeburgh Church Hall, Victoria Road, Aldeburgh, IP15 5EA	1400 – 1900
20/02/2019	Leiston	Sizewell Sports and Social Club, King George's Avenue, Leiston, IP16 4JX	1400 – 1900
21/02/2019	Orford	Town Hall, Market Hill, Orford, Woodbridge, IP12 2NZ	1400 – 1900

STATE

22/02/2019	Knodishall	Knodishall Village Hall, School Road, Knodishall, IP17 1UD	1400 – 1900	Interest: Freehold Conveyance: Freehold conveyance of sale which conveyed unregistered freehold land to the above mentioned Company. Property: Land and dwelling house (including number 48 The Esplanade, Fleetwood) situated at The Esplanade, Fleetwood, Wyre, Lancashire.
23/02/2019	Thorpeness	Thorpeness Country Club, The Benthills, IP16 4NU	1000 – 1600	Treasury Solicitor: The Solicitor for the Affairs of Her Majesty's Treasury of PO Box 2119, Croydon (DX 325801 Croydon 51) 2. In pursuance of the powers granted by s.1013 of the Companies Act 2006 the Treasury Solicitor as nominee for the Crown (in whom the property and rights of the company vested when the Company was dissolved) hereby disclaims the Crown's title (if any) in the Property the vesting of the Property having come to his notice on 26 September 2017. Assistant Treasury Solicitor (Section 3 Treasury Solicitor Act 1876) 8 JANUARY 2019 (3197612)
25/02/2019	Southwold	Stella Peskett Hall, Rights Road, Southwold, IP18 6BE	1400 – 1900	
27/02/2019	Friston	Friston Village Hall, Church Road, Friston, Saxmundham, IP17 1PU	1400 – 1900	
28/02/2019	Thorpeness	Thorpeness Country Club, The Benthills, IP16 4NU	1400 – 1900	NOTICE OF DISCLAIMER UNDER SECTION 1013 OF THE COMPANIES ACT 2006 DISCLAIMER OF WHOLE OF THE PROPERTY T S ref: BV21819164/1/CE 1 In this notice the following shall apply: Company Name: WHARFLAND LIMITED Company Number: 01400780 Interest: freehold Title number: SY58058 Property: The Property situated at 18 Park Road, London SE25 6QZ being the land comprised in the above mentioned title Treasury Solicitor: The Solicitor for the Affairs of Her Majesty's Treasury of PO Box 70165, London WC1A 9HG (DX 123240 Kingsway). 2 In pursuance of the powers granted by Section 1013 of the Companies Act 2006, the Treasury Solicitor as nominee for the Crown (in whom the property and rights of the Company vested when the Company was dissolved) hereby disclaims the Crown's title (if any) in the property, the vesting of the property having come to his notice on 29 October 2018. Assistant Treasury Solicitor 23 January 2019 (3194093)
01/03/2019	Aldeburgh	Aldeburgh Church Hall, Victoria Road, Aldeburgh, IP15 5EA	1400 – 1900	
02/03/2019	Knodishall	Knodishall Village Hall, School Road, Knodishall, IP17 1UD	1000 – 1600	
04/03/2019	Southwold	Stella Peskett Hall, Rights Road, Southwold, IP18 6BE	1400 – 1900	
09/03/2019	Leiston	Sizewell Sports and Social Club, King George's Avenue, Leiston, IP16 4JX	1000 – 1600	

Any response or representation to the publication of this notice must be made in writing to:

ScottishPower Renewables East Anglia ONE North, RTLY-RLGH-GKSE FREEPOST, 25 Priestgate, Peterborough, PE1 1JL or via email at: eastangliaonenorth@scottishpower.com

Responses must (i) be received by the Applicant on or before **26th March 2019** (ii) be made in writing, (iii) state the grounds of the response or representation and (iv) indicate who is making the response or representation, and (v) give an address to which correspondence relating to the response or representations may be sent.

Consultation responses may be made publicly available; however, the Applicant will not share individuals' data (although the Applicant may indicate the general area of an individual's location for context).

ScottishPower Renewables / 320 St Vincent Street, Glasgow, G2 5AD (3196658)

Property & land

PROPERTY DISCLAIMERS

T S Ref: BV21717581/1 /DO

NOTICE OF DISCLAIMER UNDER SECTION 1013 OF THE COMPANIES ACT 2006

DISCLAIMER OF WHOLE OF THE PROPERTY

1. In this Notice the following shall apply:

Company Name: **BOSTON FISHING HOLDINGS LIMITED**

(Dissolved)

Company Number: 21516

NOTICE OF DISCLAIMER UNDER COMMON LAW DISCLAIMER OF WHOLE OF THE PROPERTY

T S ref: BV21809547/3/CE

1 In this notice the following shall apply:

Company Name: **BODEGON 51 LIMITED**

Company Number: 07685362

Interest:

Property: The Property situated at Lease dated 26th April 2013 and made between Englefield Estate Trust Corporation Limited(1) and Bodegon 51 Limited(2) relating to land immediately abutting the front of 105 and 107 Southgate Road, London N1 3JS being the land comprised in

Treasury Solicitor: The Solicitor for the Affairs of Her Majesty's Treasury of PO Box 70165, London WC1A 9HG (DX 123240 Kingsway).

2 The Treasury Solicitor as nominee for the Crown (in whom the property and rights of the Company vested when the Company was dissolved) hereby disclaims the Crown's title (if any) in the property, the vesting of the property having come to his notice on 7 June 2018.

Assistant Treasury Solicitor

23 January 2019

(3194094)

NOTICE OF DISCLAIMER UNDER COMMON LAW DISCLAIMER OF WHOLE OF THE PROPERTY

T S ref: BV21809547/2/CE

1 In this notice the following shall apply:

Company Name: **BODEGON 51 LIMITED**

Company Number: 07685362

Interest: leasehold

Title number: ADL238227

1.7 Section 48 Notice published in Fishing News (31st January 2019)

FISHING NEWS

THE VOICE OF THE INDUSTRY SINCE 1913



05
ISSN 0950-0688
E3 25
31 January 2019
Issue 5448

find us on **facebook**

Join the Fishing News group – follow this link

<http://on.fb.me/fishingnews>

LIFEJACKETS LAW SHOCK

TURN TO PAGE 2 FOR THE FULL REPORT

Westro leaves Macduff in double-quick time



Westro leaves Macduff for Peterhead, 72 hours after running successful fishing trials.



Skipper James West and Westro's crew finished their maiden trip on the North Sea seven months ahead of schedule.

Skipper James West and the crew of the new 21-mg trawler Westro PD 20 left Peterhead last Thursday night to fish the vessel's first trip on the North Sea seven months ahead of schedule. Built by Mermaid Shipyards Ltd for skipper James West in partnership with PSJ Johnstone Ltd, the 21.5m LCW Westro has been delivered two

months ahead of schedule by the boatbuilders. Westro incorporates a number of innovative ideas, including a new fishroom refrigeration system installed by Aero-Tech Solutions Ltd, Fraserburgh. Further details of Westro will be included in Fishing News next week.

mantsbrite Visit us at Skipper Expo Galway 8th – 9th March Stand No. 40

KODEN

NEW GTD-120 Chartplotter

- 10.4" colour display
- Dedicated function keys for tracks and marks
- AIS Interface
- Uses C-Map charts



ONLY £1995

KODEN

NEW KGC-300 GPS Compass

- IMO Certified GPS Compass & GPS Navigator
- 4.3" Colour display
- 5 x Data output ports
- Built in back up sensor



ONLY £2750

KODEN

CVS-FX2BB Black Box Broadband Echo Sounder

- World's first quad frequency sounder
- Extremely high resolution KDF filtering
- Operates from 25kHz - 210kHz
- 3kW Power output

Excludes transducer, please contact us for transducer options



ONLY £2995

All prices include duty & VAT

Contact Us For Your Local Dealer tel: 01621 853003 email: sales@mantsbrite.com www.mantsbrite.com

1.3 Copies of Newspaper Notices

Page 8

PUBLIC NOTICE

SECTION 48, PLANNING ACT 2008

**REGULATION 4, THE INFRASTRUCTURE PLANNING (APPLICATIONS: PRESCRIBED FORMS AND PROCEDURE) REGULATIONS 2009
NOTICE PUBLICISING A PROPOSED APPLICATION FOR A DEVELOPMENT CONSENT ORDER TO CONSTRUCT AND OPERATE
EAST ANGLIA ONE NORTH OFFSHORE WINDFARM**

Notice is hereby given that East Anglia ONE North Limited of 3rd Floor 1 Tudor Street, London, EC4Y 0AH ('The Applicant') intends to apply to the Secretary of State for a Development Consent Order ('DCO') under section 37 of the Planning Act 2008 for the construction and operation of the East Anglia ONE North Offshore Windfarm, an offshore wind generating station, located approximately 36km from Lowestoft and 42km from Southwold and covering an area of approximately 208km², together with associated development to connect the generating station to the national grid.

The proposed DCO would, amongst other things, authorise:

- Up to 67 offshore wind turbines and their foundations with a maximum hub height of 175m above lowest astronomical tide (LAT), maximum rotor diameter of 250m and maximum tip height of up to 300m above LAT;
- Up to four high voltage Alternating Current (HVAC) offshore electrical platforms and their foundations to aggregate the power from the wind turbines and convert it into a suitable form for export to shore;
- Up to one offshore construction, operation and maintenance platform and its foundations;
- Up to one offshore meteorological mast and its foundations;
- Subsea cables connecting the wind turbines, the meteorological mast and offshore platforms;
- Up to two offshore subsea export cables to bring electricity from the offshore electrical platforms to landfall located north of Thorpeness in Suffolk;
- Works at landfall to connect the offshore export cables to the onshore cables including transition bays;
- Up to six underground cables and up to two fibre optic cables, of approximately 9km in length, with jointing pits, commencing at the landfall and running in a northern direction towards Sizewell Gap, turning to a south westerly direction towards the B1122 (south of Aldringham), turning to a westerly direction towards Grove Road, and turning north to the onshore substation;
- A new onshore substation in the vicinity of Grove Wood, Friston and a connection into the National Grid infrastructure;
- National Grid infrastructure in the vicinity of Grove Wood, Friston to facilitate a connection into the main transmission network including a new National Grid substation and National Grid overhead line realignment works;
- Associated or ancillary works including improvements to highways, verges and private access roads, construction compounds, construction of a temporary haul road, landscaping and drainage works;
- If required, the permanent and/or temporary compulsory acquisition of land and/or rights and overriding of easements and other rights over or affecting land;
- If required, the temporary stopping up, alteration or diversion of streets;
- The application and/or discontinuation of legislation including *inter alia* legislation relating to compulsory purchase; and
- Such ancillary, incidental and consequential provisions, permits or consents as are necessary and/or convenient.

The proposed works are an environmental impact assessment ('EIA') development for the purposes of The Infrastructure Planning (Environmental Impact Assessment) Regulations 2017. This means that the proposed works constitute development for which an Environmental Impact Assessment is required and the proposed application for a DCO will be accompanied by an Environmental Statement. The Applicant has prepared Preliminary Environmental Information which contains documents, plans and maps showing the nature and location of the East Anglia ONE North Offshore Windfarm and which can be inspected free of charge from 11th February 2019 until 26th March 2019 at the locations and times set out below.

Venue	Opening Hours
Leiston Town Council Council Offices Main Street Leiston Suffolk IP16 4ER	Monday 0900 – 1230, 1400 – 1645 Tuesday 0900 – 1230, 1400 – 1645 Wednesday Closed Thursday 0900 – 1230 Friday 0900 – 1230 Saturday Closed Sunday Closed
Aldborough Library 32 Victoria Road Aldborough Suffolk IP15 5EG	Monday 0900 – 1300 Tuesday 0900 – 1300 Wednesday 0900 – 1300, 1500 – 1800 Thursday 0900 – 1300 Friday 0900 – 1300 Saturday 1000 – 1230, 1300 – 1530 Sunday 1000 – 1230, 1300 – 1530
Woodbridge Library New Street Woodbridge Suffolk IP12 1DT	Monday 1000 – 1600 Tuesday 0930 – 1930 Wednesday 0900 – 1730 Thursday 0900 – 1730 Friday 0900 – 1930 Saturday 0900 – 1700 Sunday 1000 – 1600
Suffolk County Council Endeavour House 8 Russell Road Ipswich Suffolk IP1 2BX	Monday 0900 – 1700 Tuesday 0900 – 1700 Wednesday 0900 – 1700 Thursday 0900 – 1700 Friday 0900 – 1700 Saturday Closed Sunday Closed
Orbis Energy Centre Orbis Energy Centre Wible St Lowestoft NR32 1XH	Monday 0830 – 1700 Tuesday 0830 – 1700 Wednesday 0830 – 1700 Thursday 0830 – 1700 Friday 0830 – 1700 Saturday Closed Sunday Closed

A reasonable copying charge may be made for the reproduction of information. Further details in relation to the Project and a copy of the Preliminary Environmental Information and other documents referred to above can also be found on the Applicant's website www.scottishpowerrenewables.com/pages/east_anglia_one_north/engp.

Public Information Days will also be held by the Applicant on the following dates and locations:

Date	Town/Village	Address	Time
16/02/2019	Friston	Friston Village Hall, Church Road, Friston, Saemundham, IP17 1PU	1000 – 1600
18/02/2019	Aldborough	Aldborough Church Hall, Victoria Road, Aldborough, IP15 5EA	1400 – 1900
20/02/2019	Leiston	Sizewell Sports and Social Club, King George's Avenue, Leiston, IP16 4JX	1400 – 1900
21/02/2019	Orford	Town Hall, Market Hill, Orford, Woodbridge, IP12 2NZ	1400 – 1900
22/02/2019	Knodshall	Knodshall Village Hall, School Road, Knodshall, IP17 1UD	1400 – 1900
23/02/2019	Thorpeness	Thorpeness Country Club, The Benthills, IP16 4NU	1000 – 1600
25/02/2019	Southwold	Stella Peskett Hall, Mights Road, Southwold, IP18 6BE	1400 – 1900
27/02/2019	Friston	Friston Village Hall, Church Road, Friston, Saemundham, IP17 1PU	1400 – 1900
28/02/2019	Thorpeness	Thorpeness Country Club, The Benthills, IP16 4NU	1400 – 1900
01/03/2019	Aldborough	Aldborough Church Hall, Victoria Road, Aldborough, IP15 5EA	1400 – 1900
02/03/2019	Knodshall	Knodshall Village Hall, School Road, Knodshall, IP17 1UD	1000 – 1600
04/03/2019	Southwold	Stella Peskett Hall, Mights Road, Southwold, IP18 6BE	1400 – 1900
09/03/2019	Leiston	Sizewell Sports and Social Club, King George's Avenue, Leiston, IP16 4JX	1000 – 1600

Any response or representation to the publication of this notice must be made in writing to: **ScottishPower Renewables East Anglia ONE North, RTLY-RLGH-GKSE FREEPOST, 25 Priestgate, Peterborough, PE1 1JL** or via email at: eaastangliaonenorth@scottishpower.com

Responses must: (i) be received by the Applicant on or before **26th March 2019** (ii) be made in writing, (iii) state the grounds of the response or representation and (iv) indicate who is making the response or representation, and (v) give an address to which correspondence relating to the response or representations may be sent.

Consultation responses may be made publicly available; however, the Applicant will not share individuals' data (although the Applicant may indicate the general area of an individual's location for context).



This page is intentionally blank.